

# FRANKLIN TOWNSHIP

Erie County, Pennsylvania

## Zoning Map Change

### ORDINANCE NO. 3 of 2014

#### AMENDING ORDINANCE NO. 1 OF 2010, THE FRANKLIN TOWNSHIP ZONING ORDINANCE.

The purpose of this ordinance is to change the zoning map to allow the residents to build or sell on the parcels which are currently zoned as Industrial. This will provide for more opportunities for growth in the area, in which no sewer or water is available for any Industry. Please see the chart below for the parcels that will change:

The parcels listed below would change from Industrial zoned to Business zoned

Parcel ID:	Owner	Acre
22-012-029.0-001.01	AMTEK INC	10.6 acres
22-012-029.0-001.00	Dunegan, Margaret M	28.2060 acres
22-012-029.0-001.03	Magee, Daniel R ux Judith A	28.1298 acres
22-012-029.0-001.07	Magee, Daniel R ux Judith A	1.795 acres


This Ordinance amends the following section of Ordinance No. 1 of 2010:

#### Section 201 & 202. ZONING MAP & ZONING DISTRICTS

Changing the zoning map and districts of the above parcels.

APPROVAL PAGE  
FRANKLIN TOWNSHIP ORDINANCE NO. 3 OF 2014


FRANKLIN TOWNSHIP  
BOARD OF SUPERVISORS

  
DENNIS HOWARD  
Chairman


  
GARY TRUITT  
Vice - Chairman

  
JOHN SACHAR  
Supervisor


  
BENJAMIN SITEK JR.  
Supervisor

  
ROMA MILLER  
Supervisor

Attest:

  
RAMONA JUNKINS  
Secretary

I hereby certify that the foregoing Ordinance was advertised in the Erie Times News on the 24<sup>th</sup> & 31<sup>st</sup> of August day(s) of August, 2014, a newspaper of general circulation in the municipality and was duly enacted and approved as set forth at the regular meeting of the Franklin Township Board of Supervisors held on the 16<sup>th</sup> day of September, 2014.

  
RAMONA JUNKINS  
Secretary